

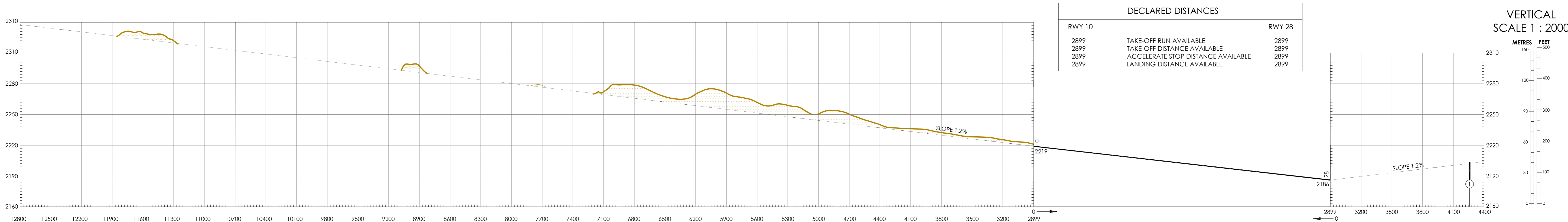
DIMENSIONS AND ELEV IN METRES

AERODROME OBSTACLE CHART-ICAO
TYPE A (OPERATING LIMITATIONS)

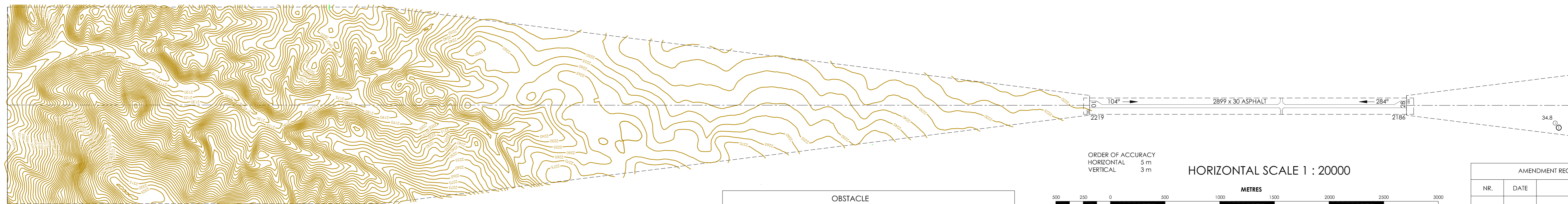
GOBI-ALTAI/Altai (ZMAT)
RWY 10/28

MAG VAR 0° - 2020

RWY 10/28

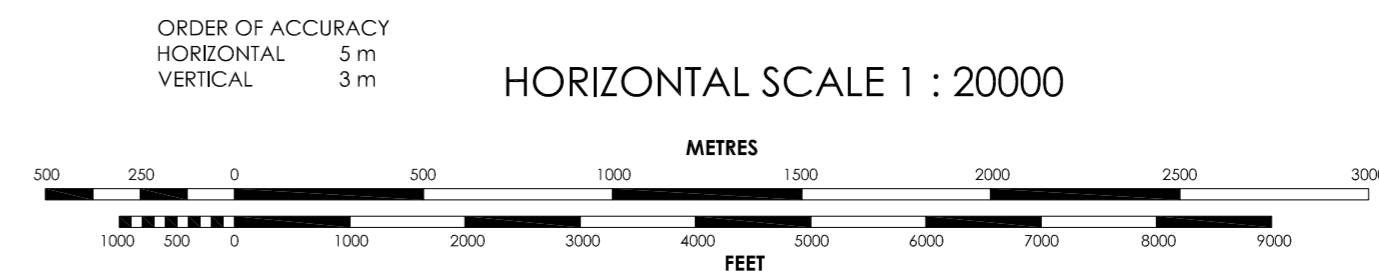


DECLARED DISTANCES		
RWY 10		RWY 28
2899	TAKE-OFF RUN AVAILABLE	2899
2899	TAKE-OFF DISTANCE AVAILABLE	2899
2899	ACCELERATE STOP DISTANCE AVAILABLE	2899
2899	LANDING DISTANCE AVAILABLE	2899



LEGEND	
IDENTIFICATION NUMBER	⊙
POLE, TOWER, ANTENNA, STACK, ETC	○
TERRAIN CONTOUR	
TERRAIN PENETRATING OBSTACLE PLANE	

OBSTACLE				
NR.	COORDINATES (WGS84)	ELEV	ITEM	NOTE
1	46°22'10.3"N 096°15'03.7"E	2203.4 m	Other	ID:ZMATAREA2-24



AMENDMENT RECORD		
NR.	DATE	ENTERED BY

CHANGE: New chart.