

DIMENSIONS AND ELEV IN METRES

AERODROME OBSTACLE CHART-ICAO
TYPE A (OPERATING LIMITATIONS)

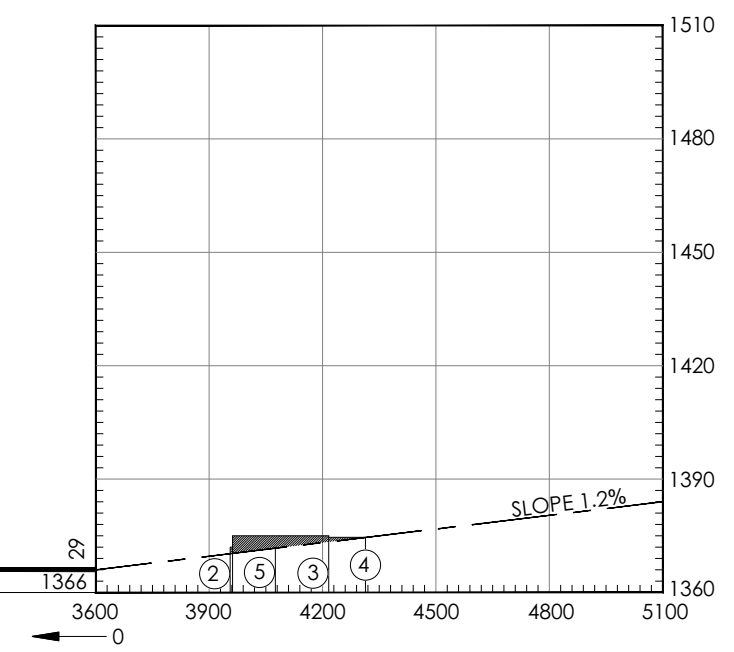
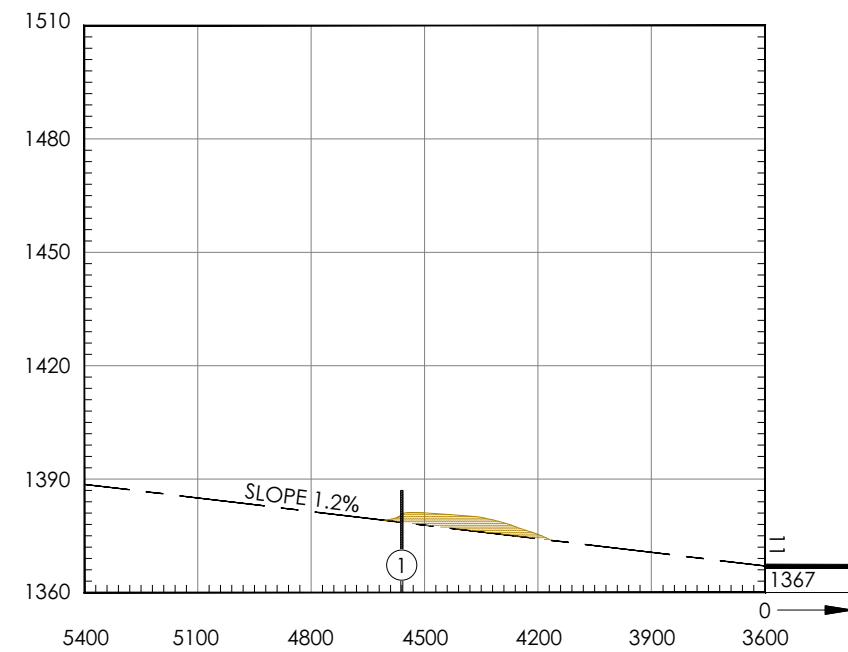
ULAANBAATAR/Chinggis Khaan (ZMCK)
RWY 11/29

MAG VAR 5°W - 2020

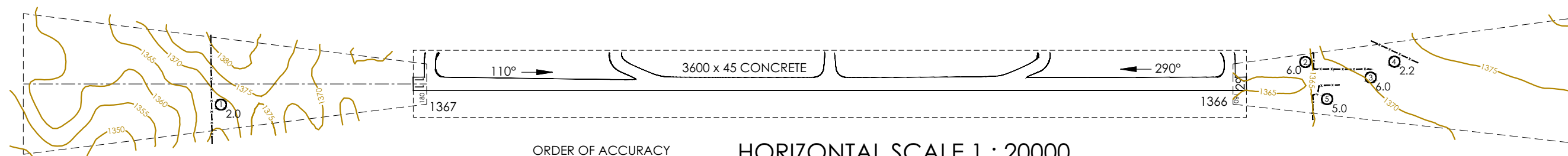
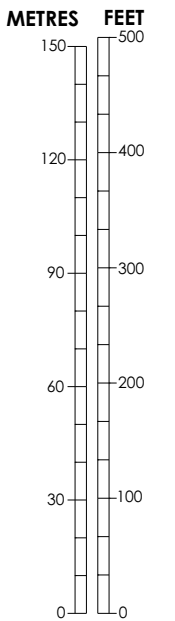
RWY 11/29

DECLARED DISTANCES

RWY 11		RWY 29
3600	TAKE-OFF RUN AVAILABLE	3600
3600	TAKE-OFF DISTANCE AVAILABLE	3600
3600	ACCELERATE STOP DISTANCE AVAILABLE	3600
3600	LANDING DISTANCE AVAILABLE	3600

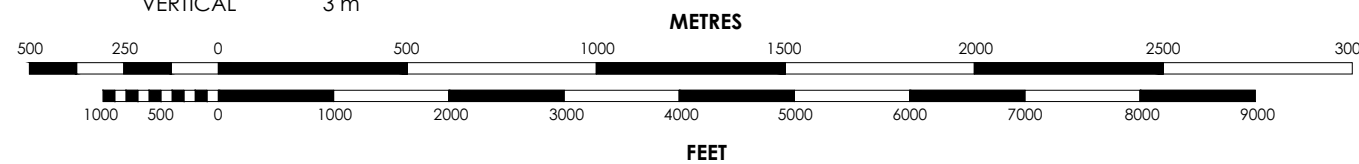


VERTICAL
SCALE 1 : 2000



ORDER OF ACCURACY
HORIZONTAL 2 m
VERTICAL 3 m

HORIZONTAL SCALE 1 : 20000



AMENDMENT RECORD		
NR.	DATE	ENTERED BY

OBSTACLE				
NR.	COORDINATES (WGS84)	ELEV	ITEM	NOTE
1	47°39'03.5"N 106°47'00.5"E	1387.0 m	Fence	ID:ZMCKAREA2-735
2	47°38'35.5"N 106°50'53.4"E	1375.0 m	Dam	ID:ZMCKAREA2-101
3	47°38'33.2"N 106°50'52.7"E	1375.0 m	Dam	ID:ZMCKAREA2-117
4	47°38'30.1"N 106°51'14.5"E	1374.6 m	Fence	ID:ZMCKAREA2-737
5	47°38'29.4"N 106°51'00.3"E	1372.0 m	Dam	ID:ZMCKAREA2-102

LEGEND	
IDENTIFICATION NUMBER	⊙
POLE, TOWER, ANTENNA, STACK, ETC	⊕
TERRAIN CONTOUR	
TERRAIN PENETRATING OBSTACLE PLANE	
FENCE	

CHANGE: New chart.