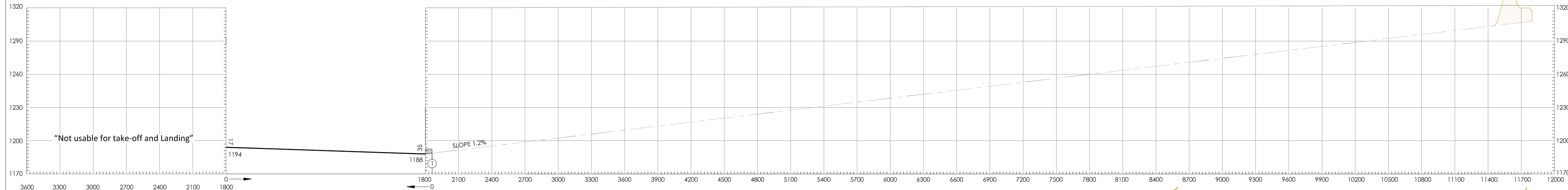


DIMENSIONS AND ELEV IN METRES

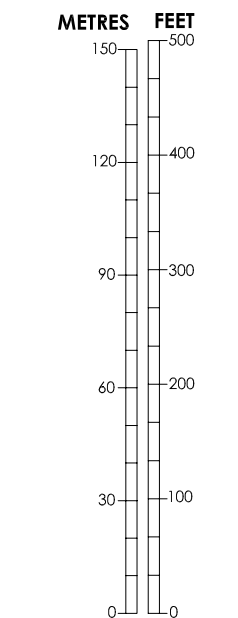
AERODROME OBSTACLE CHART-ICAO
TYPE A (OPERATING LIMITATIONS)

KHOVD/Bulgan sum (ZMBS)
RWY 17/35

MAG VAR 2°E - 2020

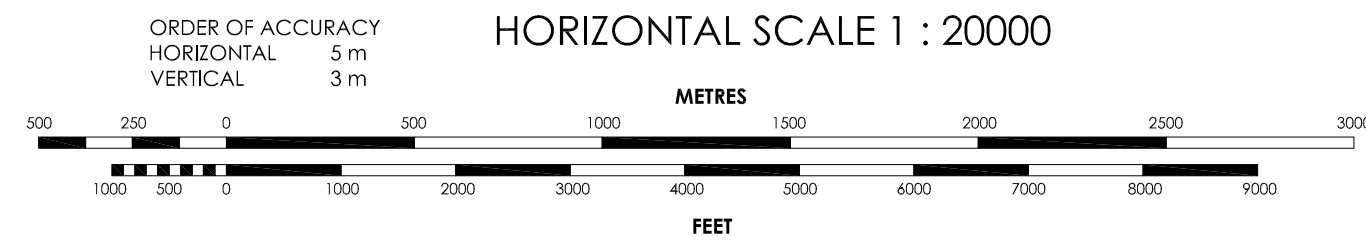


VERTICAL
SCALE 1 : 2000



RWY 17/35

DECLARED DISTANCES		
RWY 17		RWY 35
1800	TAKE-OFF RUN AVAILABLE	NIL
1800	TAKE-OFF DISTANCE AVAILABLE	NIL
1800	ACCELERATE STOP DISTANCE AVAILABLE	NIL
NIL	LANDING DISTANCE AVAILABLE	1800



OBSTACLE				
NR.	COORDINATES (WGS84)	ELEV	ITEM	NOTE
1	46°05'31.8"N 091°35'11.2"E	1192.5 m	Fence	ID:ZMBSAREA3-5
2				
3				
4				
5				

LEGEND	
POLE, TOWER, ANTENNA, STACK, ETC	○
IDENTIFICATION NUMBER	⊙
FENCE	-----
TERRAIN CONTOUR	~ ~ ~ ~ ~
TERRAIN PENETRATING OBSTACLE PLANE	▲

AMENDMENT RECORD		
NR.	DATE	ENTERED BY

CHANGE: New chart.