

**AERODROME CHART - ICAO**

ARP  
43° 46' 25" N  
105° 34' 43" E

ELEV  
1461

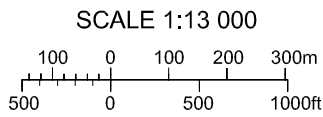
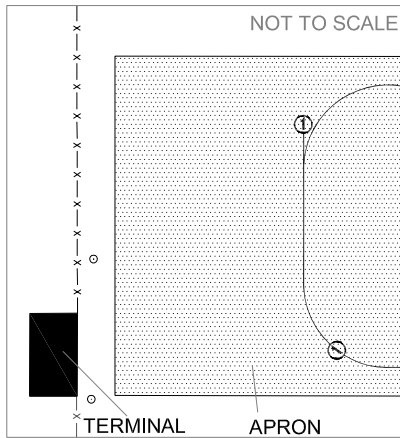

AFIS 132.000  
5715

**UMNUGOBI/Tavan tolgoi (ZMTT)**

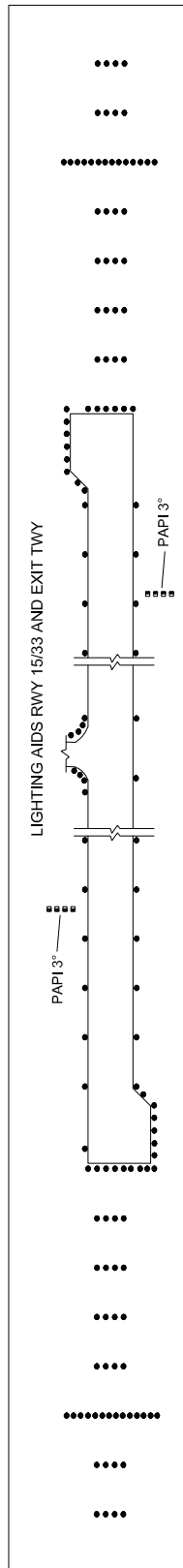
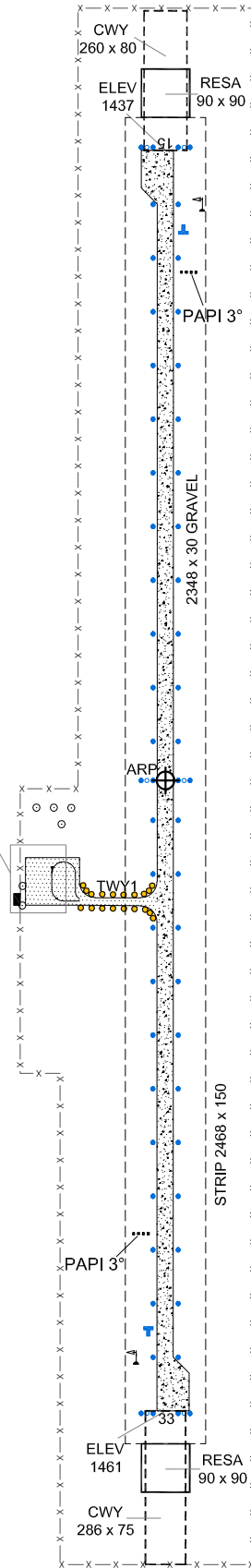
RWY	DIRECTION	THR	BEARING STRENGTH
15	148°	43° 46' 56" 105° 34' 13"	CBR 68
33	328°	43° 45' 54" 105° 35' 14"	
TWY 1			CBR 68

ELEV AND DIMENSIONS IN METRES  
BRG ARE MAG

TWY 1 - 15 WIDE



LEGEND	
AERODROME REFERENCE POINT	⊕
POINT LIGHT	•
ANTENNA, POLE, etc	○
RWY EDGE MARKER	•
THR MARKER AND RWY MIDPOINT MARKER	••
TWY EDGE MARKER	•
LANDING DIRECTION INDICATOR	T
WIND SOCK	⊠
FENCE	-x-x-
BUILDINGS	■



**CHANGE:** Length of RWY and Strip, Bearing strength of TWY 1 changed; Editorial.