DIMENSIONS AND ELEV IN METRES

AERODROME OBSTACLE CHART-ICAO
TYPE A (OPERATING LIMITATIONS)

UMNUGOBI/Gurvansaikhan (ZMDZ)
RWY 11/29

MAG VAR 4°W - 2025

VERTICAL
SCALE 1 : 2000

RWY 11/29

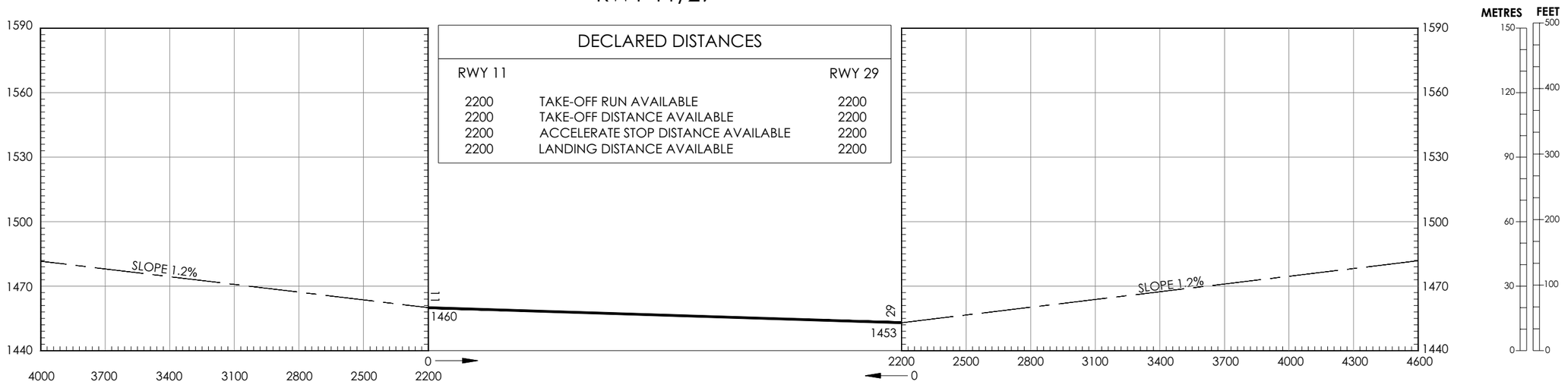

DECLARED DISTANCES		
RWY 11		RWY 29
2200	TAKE-OFF RUN AVAILABLE	2200
2200	TAKE-OFF DISTANCE AVAILABLE	2200
2200	ACCELERATE STOP DISTANCE AVAILABLE	2200
2200	LANDING DISTANCE AVAILABLE	2200

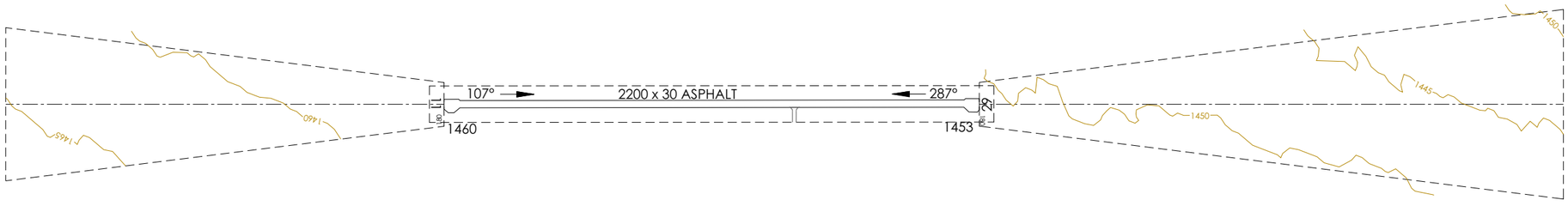

ORDER OF ACCURACY
HORIZONTAL 0.003 m
VERTICAL 0.0035 m

HORIZONTAL SCALE 1 : 20000

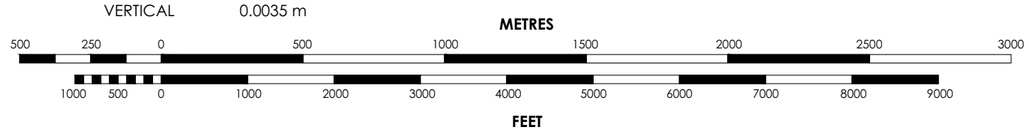

AMENDMENT RECORD		
NR.	DATE	ENTERED BY

OBSTACLE				
NR.	COORDINATES (WGS84)	ELEV	ITEM	NOTE

LEGEND	
TERRAIN CONTOUR	1450

CHANGE: New chart.